



Directions to CG Strategy
1501 Wilson Boulevard, Suite 1050
Arlington, Virginia 22209
703.527.7001



Walking from (1) Rosslyn Metro (Orange/Blue/Silver line) - or - (2) Court House Metro (Orange line)

Note: The walk from the Rosslyn Metro is a uphill walk, so if you are carrying anything heavy or don't want to attempt it, you can take the Orange Line Metro to the next stop after Rosslyn (Court House Metro) and walk down the hill to our office.

(1) From the Rosslyn Metro station (approximately 2 blocks): Exit the on west side of the Metro station and follow signs to the Fort Myer Drive 'Kiss-and-Ride' and turn left when you reach street level. Walk up to the traffic light at Wilson Boulevard, then turn right and proceed up the hill to Wilson Blvd & Oak Street. Turn right onto Oak Street and the entrance to 1501 Wilson is on the left, just past Spinfire Pizza restaurant.

(2) From the Court House Metro station (approximately 5 blocks): Take the Clarendon Boulevard exit, then cross the street at the light right outside the metro station (toward Tortilla Café). This will place you on Wilson Boulevard. Walk east down the hill to Wilson Boulevard & Oak Street. Turn left onto Oak Street and the entrance to 1501 Wilson is on the left, just past Roti and Spinfire Pizza restaurants.

Metro bus from Rosslyn Metro 38B

Exit the on east side of the Metro station, toward N. Moore Street. Follow signs to the Bus Bay E for the **38B** bus going to Ballston. The **38B** bus comes every 15-20 minutes and runs west on Wilson Boulevard with a stop at Wilson Blvd & Oak St. near our office. When bus announces Wilson Blvd & Oak St request that stop, once you get off the bus turn left at Oak Street and walk to the entrance of 1501 Wilson, which will be on your left. (Note, this bus route originates at 17th & Eye Streets, NW in DC and takes 30 minutes from DC to our office.)

<http://www.wmata.com/bus/timetables/>

Driving – from Key Bridge/Washington, DC

Keep to the right at the west end of the bridge to merge onto Fort Myer Drive. The road splits into three sections, keep to the right and proceed up the ramp to the traffic light. Turn right at the light onto Wilson Boulevard and proceed .01 miles to Wilson Blvd & Oak Street. The entrance to our building is on Oak Street on the left.

Driving – from I-66

Eastbound: Take exit 73 toward Rosslyn/Key Bridge. In .08 miles turn right onto Fort Myer Drive.

Westbound: Take exit 73 for US-29/Lee Hwy toward Rosslyn/Key Bridge. In .02 miles turn left onto Fort Myer Drive.

Balance of directions: Fort Myer Drive splits into three sections; keep to the right and proceed up the ramp to the traffic light. Turn right at the light onto Wilson Boulevard and proceed .01 miles to Wilson Blvd & Oak Street. The entrance to our building is on Oak Street on the left.

Driving – from I-395

Driving northbound on 395: Take exit 8B to merge onto VA-27 toward the Pentagon. In 1.3 miles, take right exit for VA-110 North toward Pentagon North Parking Lot. At the stop sign, turn right and continue up ramp to merge onto VA-110 North. Keep in the far left lane for approximately 1.2 miles at which time you will see a “Wilson Boulevard only” sign that will channel you directly onto Wilson Boulevard. Proceed .04 miles to Wilson Blvd & Oak Street. The entrance to our building is on Oak Street on the left.

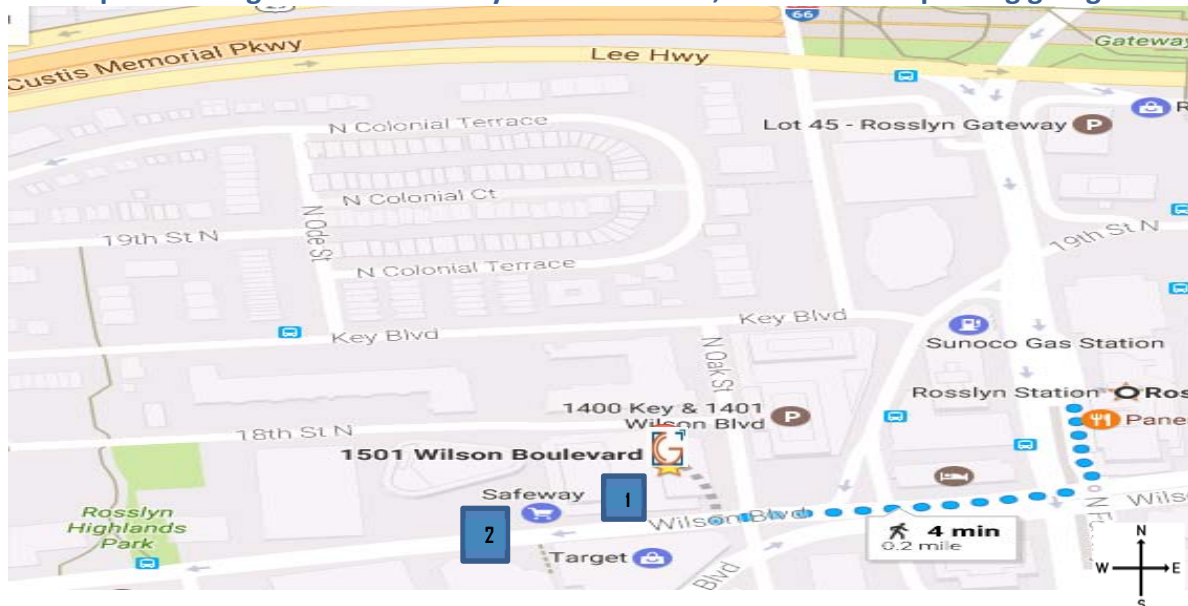
Parking in the Area

2 hour metered parking is often available on Wilson Blvd, adjacent to our building; Oak Street (in front of the building) and on 18th street as well.

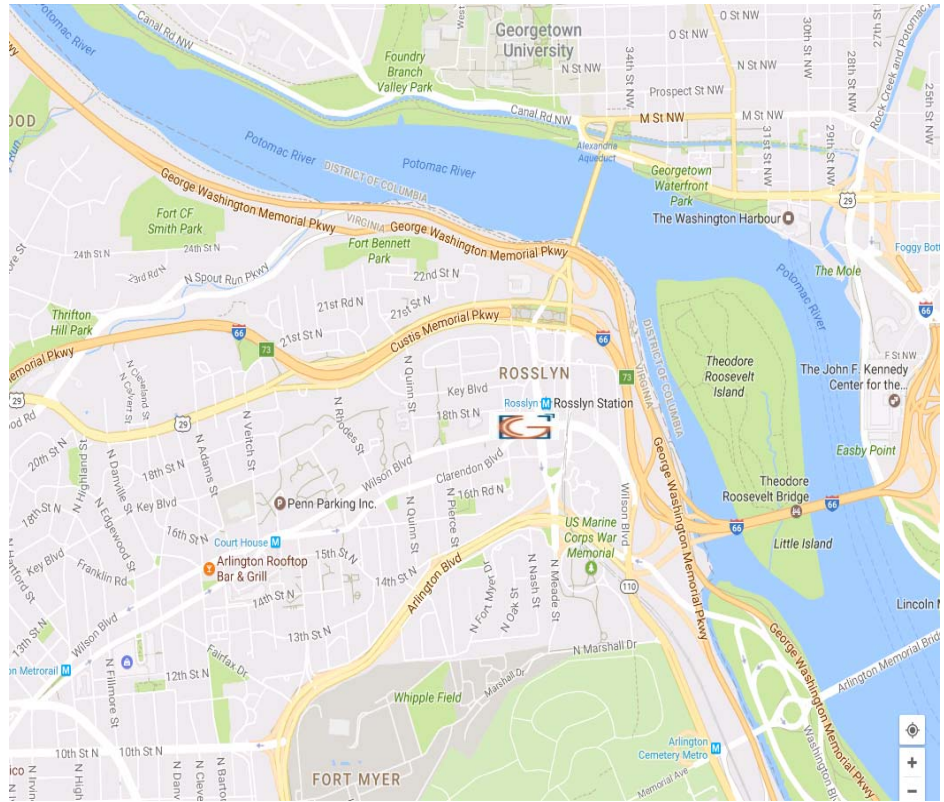
The two closest parking garages are:

- 1) **1501 Wilson Blvd** (*our building*) – garage entrance is on Wilson Blvd., on the right side of the street, just past the Oak Stret. (*Note: cash or credit cards are accepted at this garage.*)
- 2) **1515 Wilson Blvd** – garage entrance is on also on Wilson Blvd., on the right side of the street, next to Safeway.

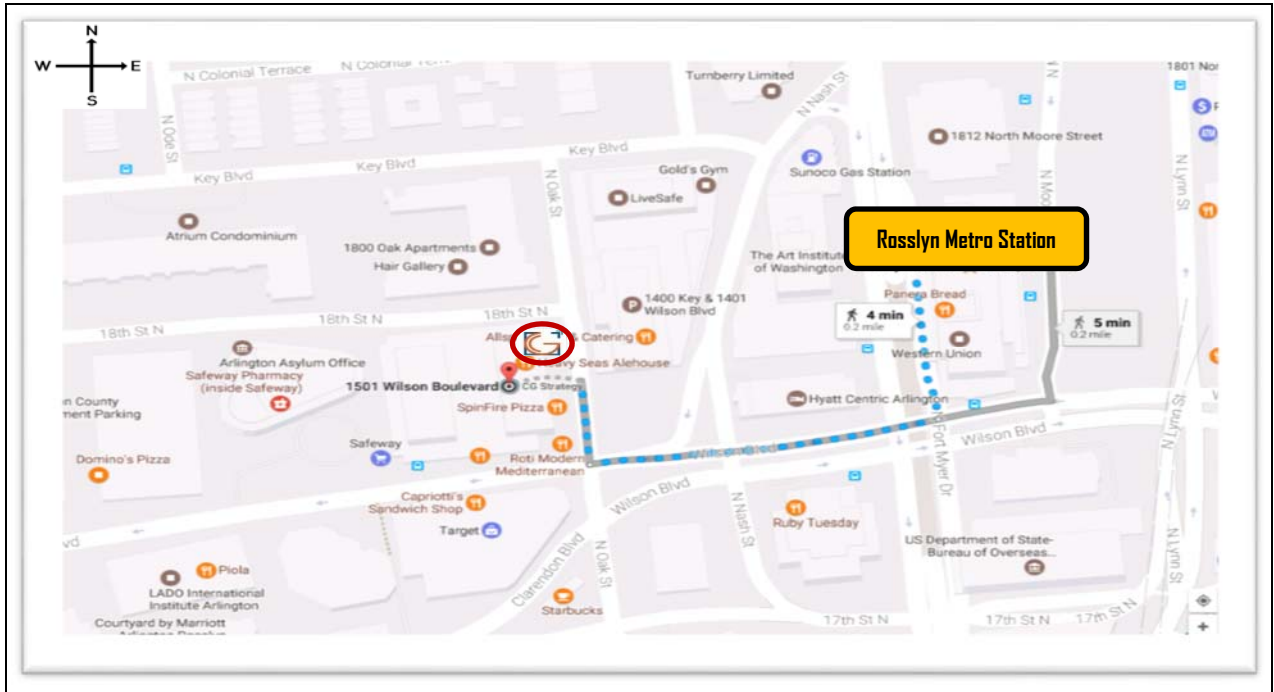
Map of walking route from Rosslyn Metro station, bus route and parking garage locations:



Map of Rosslyn and vicinity:



Rosslyn Metro Station to CG Strategy



Court House Metro Station to CG Strategy

